

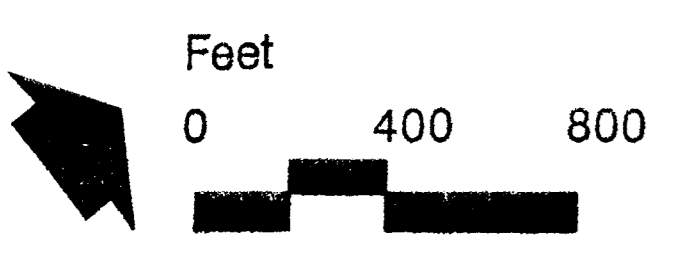
 AREAS OF ADOPTED REDEVELOPMENT PLANS WITH ZONING OVERLAYS (Rev. 7/02)
 Revised 1/05
 Revised 7/24/07

ZONING DESIGNATIONS

- R-1 LOW DENSITY SINGLE FAMILY
- R-2 MEDIUM DENSITY SINGLE FAMILY
- R-3 LOW-RISE MULTI-FAMILY
- R-4 HIGH-RISE MULTI-FAMILY
- B-1 NEIGHBORHOOD BUSINESS
- B-2 REGIONAL BUSINESS
- B-3 HIGHWAY BUSINESS
- B-4 SERVICE BUSINESS
- B-5 CENTRAL BUSINESS
- MX MIXED USE
- OR OFFICE-RESEARCH
- I-L LIGHT INDUSTRIAL
- I-H HEAVY INDUSTRIAL
- O OPEN SPACE
- H HOSPITAL
-  HISTORIC PRESERVATION OVERLAY



OFFICIAL ZONING MAP OF THE
CITY OF RAHWAY
UNION COUNTY, NJ

